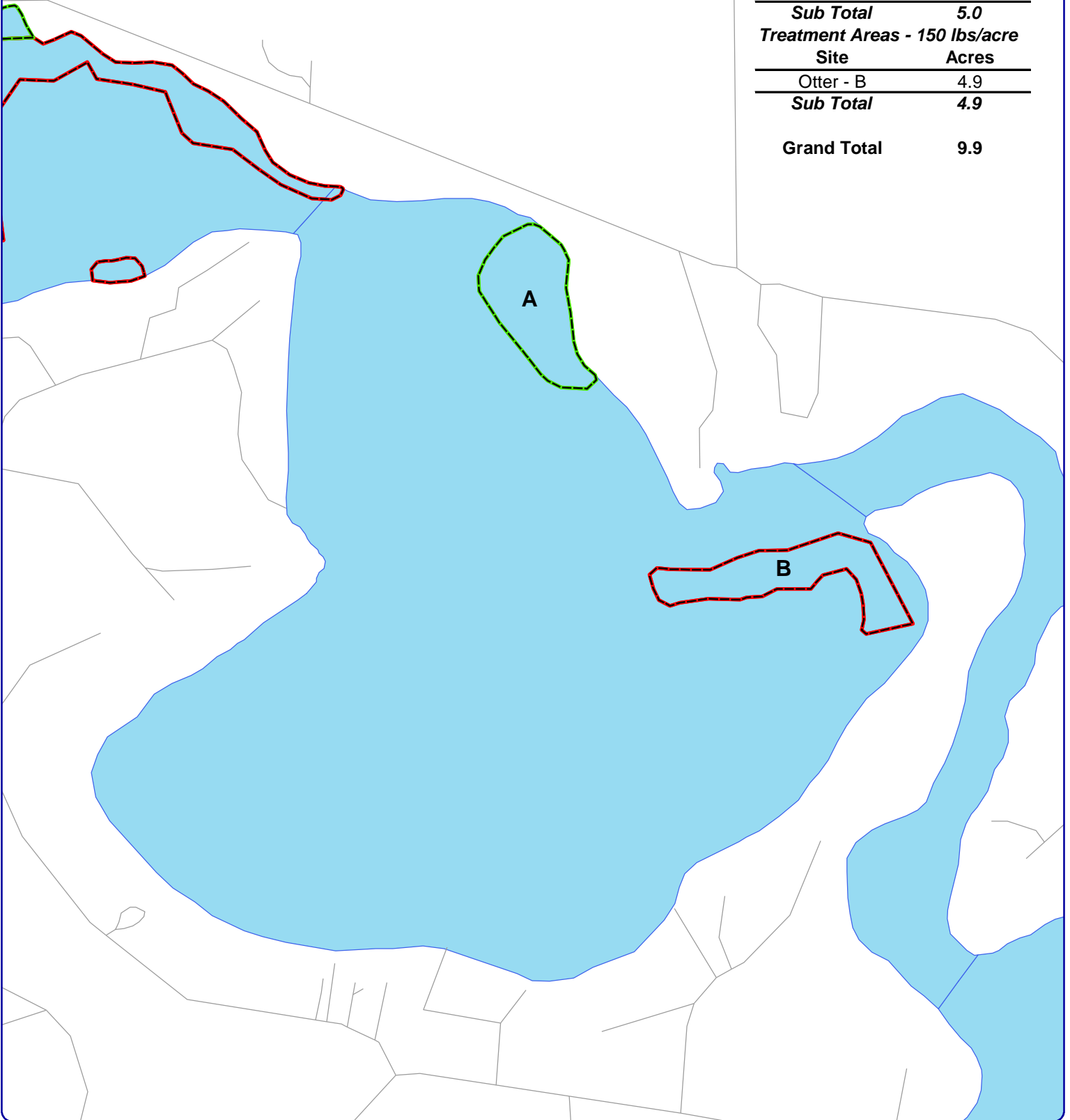


**Please Note:**

1. Entire area of lake used for fishing.
2. Proposed Treatment areas are used for all boating activities.

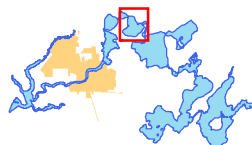
<b>Treatment Areas - 100 lbs/acre</b>	
<b>Site</b>	<b>Acres</b>
Otter - A	5.0
<b>Sub Total</b>	<b>5.0</b>
<b>Treatment Areas - 150 lbs/acre</b>	
<b>Site</b>	<b>Acres</b>
Otter - B	4.9
<b>Sub Total</b>	<b>4.9</b>
<b>Grand Total</b>	<b>9.9</b>



600





Feet



Extent of large map shown in red.

**Legend**

-  Proposed Treatment Area (150 lbs/acre)
-  Proposed Treatment Area (100 lbs/acre)

**Otter Lake**

Vilas County, Wisconsin

**2008 EWM Final  
Treatment Areas**

**Onterra LLC**  
Lake Management Planning  
135 South Broadway Suite C  
De Pere, WI 54115  
920.338.8860  
www.onterra-eco.com

Sources:  
Roads & Hydro: WDNR  
Aquatic Plants: Onterra, 2007  
Map date: May 23, 2008