

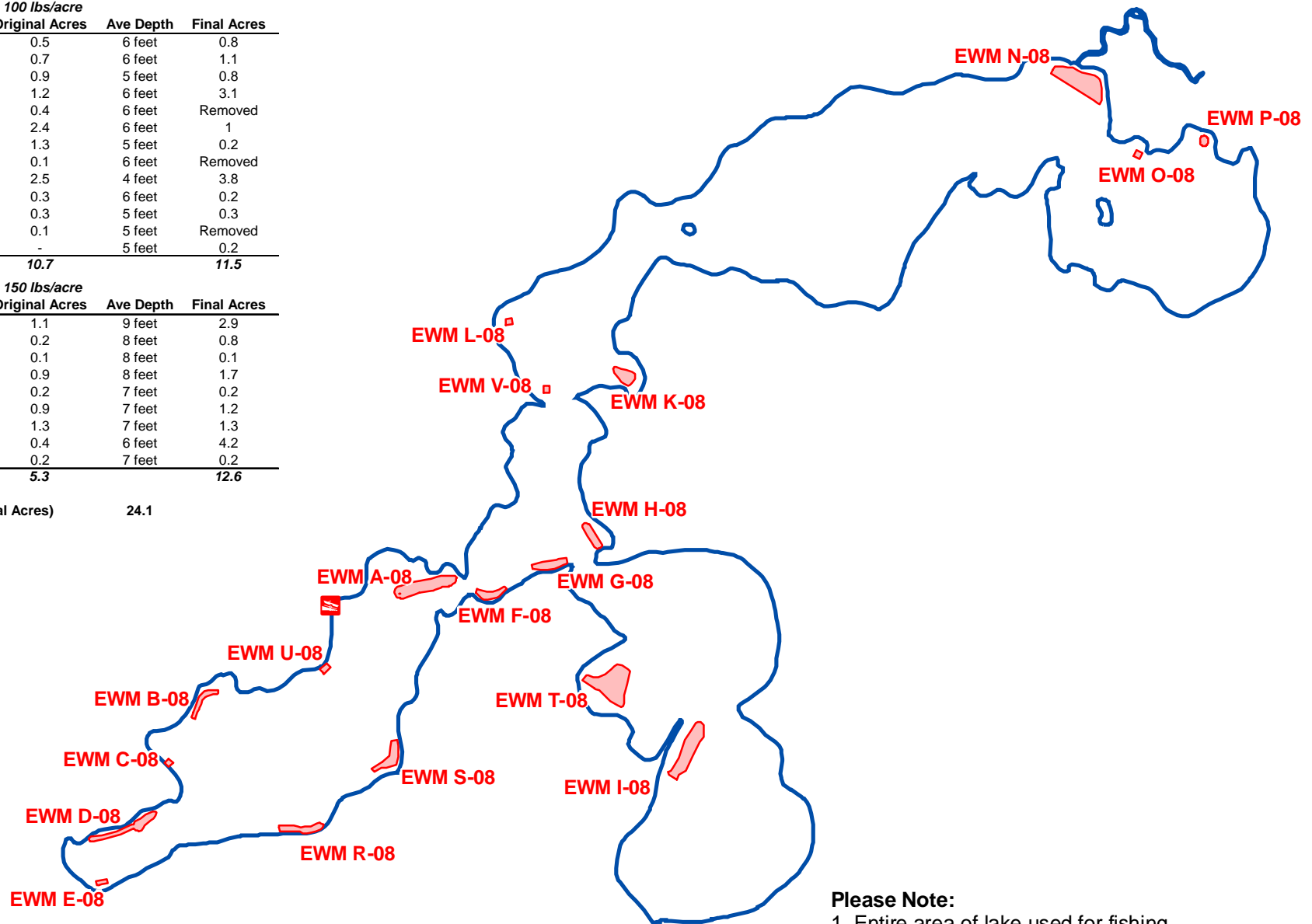
**Treatment Area - 100 lbs/acre**

Site	Original Acres	Ave Depth	Final Acres
F-08	0.5	6 feet	0.8
G-08	0.7	6 feet	1.1
H-08	0.9	5 feet	0.8
I-08	1.2	6 feet	3.1
J-08	0.4	6 feet	Removed
K-08	2.4	6 feet	1
L-08	1.3	5 feet	0.2
M-08	0.1	6 feet	Removed
N-08	2.5	4 feet	3.8
O-08	0.3	6 feet	0.2
P-08	0.3	5 feet	0.3
Q-08	0.1	5 feet	Removed
V-08	-	5 feet	0.2
<b>Subtotal</b>	<b>10.7</b>		<b>11.5</b>

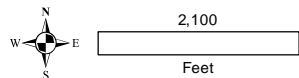
**Treatment Area - 150 lbs/acre**

Site	Original Acres	Ave Depth	Final Acres
A-08	1.1	9 feet	2.9
B-08	0.2	8 feet	0.8
C-08	0.1	8 feet	0.1
D-08	0.9	8 feet	1.7
E-08	0.2	7 feet	0.2
R-08	0.9	7 feet	1.2
S-08	1.3	7 feet	1.3
T-08	0.4	6 feet	4.2
U-08	0.2	7 feet	0.2
<b>Subtotal</b>	<b>5.3</b>		<b>12.6</b>

**Grand Total (Final Acres) 24.1**

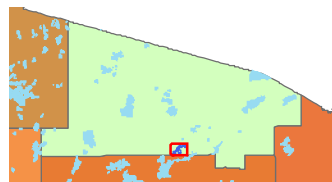


**Please Note:**  
 1. Entire area of lake used for fishing.  
 2. Proposed Treatment areas are used for all boating activities.





**Onterra LLC**  
 Lake Management Planning  
 135 South Broadway Suite C  
 De Pere, WI 54115  
 920.338.8860  
 www.onterra-eco.com

Sources:  
 Roads & Hydro: WDNR  
 Aquatic Plants: LSGPRD, 2007  
 Bathymetry: WDNR, Digitized by Onterra  
 Map date: June 4, 2008



Extent of large map shown in red.

**Legend**

-  2008 Proposed Treatment Area
-  Public Boat Landing

**Little Saint Germain Lake**  
 Vilas County, Wisconsin  
**2008 Final**  
**EWM Treatment Areas**